


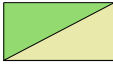



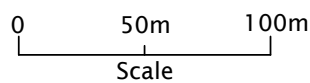


**Legend**

-  **Planning Application Boundary**
-  **Quarry Faces Subject to Natural Regeneration/Scree Slopes**
-  **Agricultural Grassland**
-  **Exposed Rock/Species Rich Habitat**
-  **Scrub**
-  **Ephemeral Wetland**
-  **Marginal Planting**



Site Name:  
C161 - Cairdshill Quarry

Drawing Name:  
Figure 3.8  
Restoration Plan

Drawn By: HT	Scale @ A3: 1:3,000
Date: 08/11/2021	Drawing Number: C161-00055-13

