









Legend

-  Planning Permission Boundary
-  Quarry Faces Subject to Natural Regeneration
-  Grassland
-  Scrub
-  Ephemeral Wetland
-  Marginal Planting

0 100m
Scale

 **TARMAC**
A CRH COMPANY

Site Name:
P090 - Park Quarry (Nairn)

Drawing Name:
Restoration Plan

Drawn By: EM	Scale @ A3: 1:2,500
Date: 05/10/2020	Drawing Number: P090-00033

