


**Tarmac** 

Tarmac Southern Ltd  
 Bellhouse Pit, Warren Lane  
 Stanway, Colchester  
 Essex CO3 5NH

www.tarmac.co.uk

**Reading Agricultural Consultants** 

© Copyright Reading Agricultural Consultants Ltd  
 Races Farm, Aston Street, Aston Tirrold, Didcot, Oxon. OX11 9DJ  
 Tel 01235 851515 Fax 01235 851511  
 email rac@racesfarm.demon.co.uk

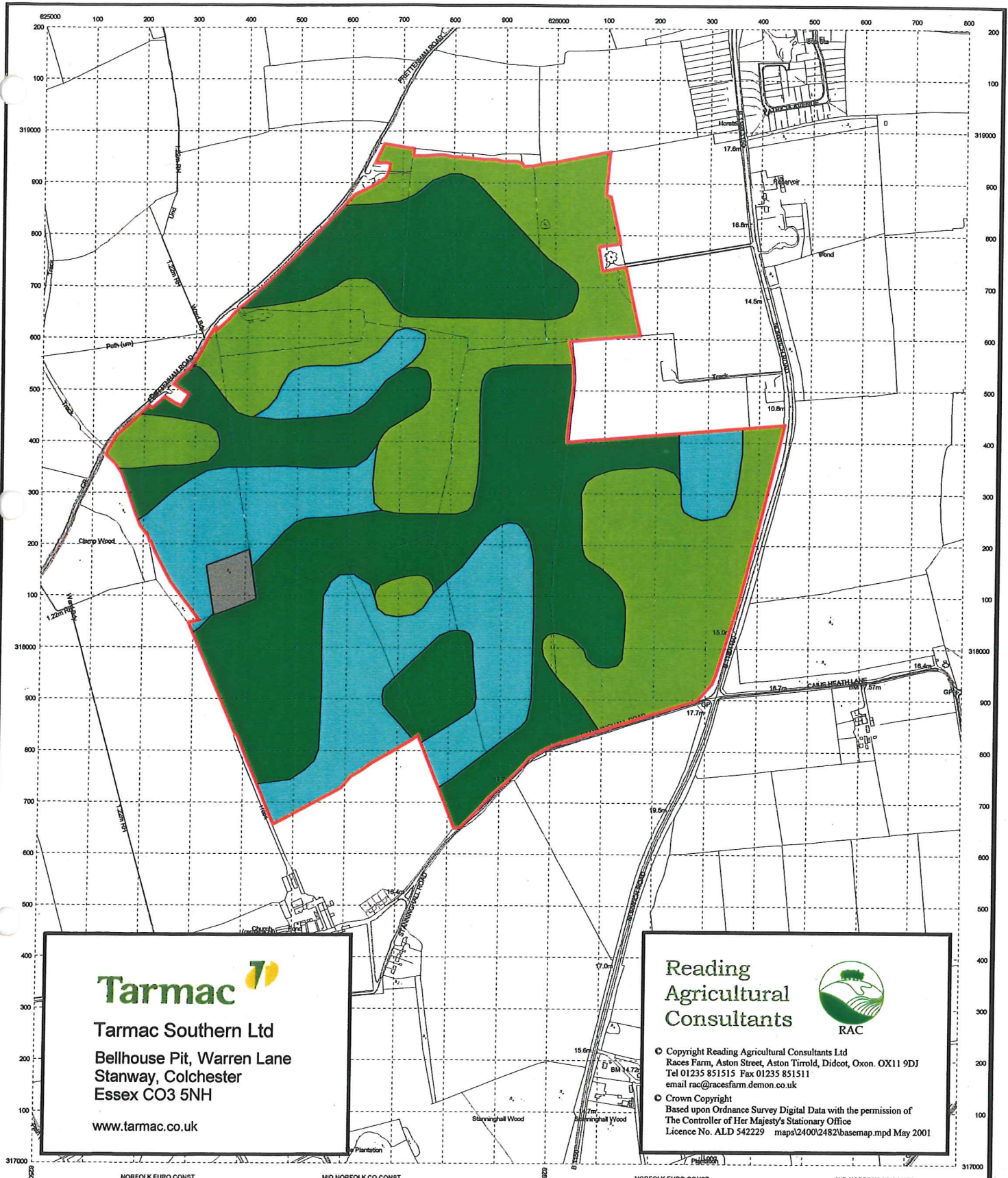
© Crown Copyright  
 Based upon Ordnance Survey Digital Data with the permission of  
 The Controller of Her Majesty's Stationary Office  
 Licence No. ALD 542229 maps2400/2482/basemap.mpd May 2001

Plan RAC 1: Observations

- Study Area
- +1 Auger Observation
- +P2 Pit Observation


Scale 1:10,000





**Tarmac** 









Tarmac Southern Ltd  
 Bellhouse Pit, Warren Lane  
 Stanway, Colchester  
 Essex CO3 5NH  
 www.tarmac.co.uk

**Reading Agricultural Consultants** 

© Copyright Reading Agricultural Consultants Ltd  
 Races Farm, Aston Street, Aston Tirrold, Didcot, Oxon. OX11 9DJ  
 Tel 01235 851515 Fax 01235 851511  
 email rac@racesfarm.demon.co.uk

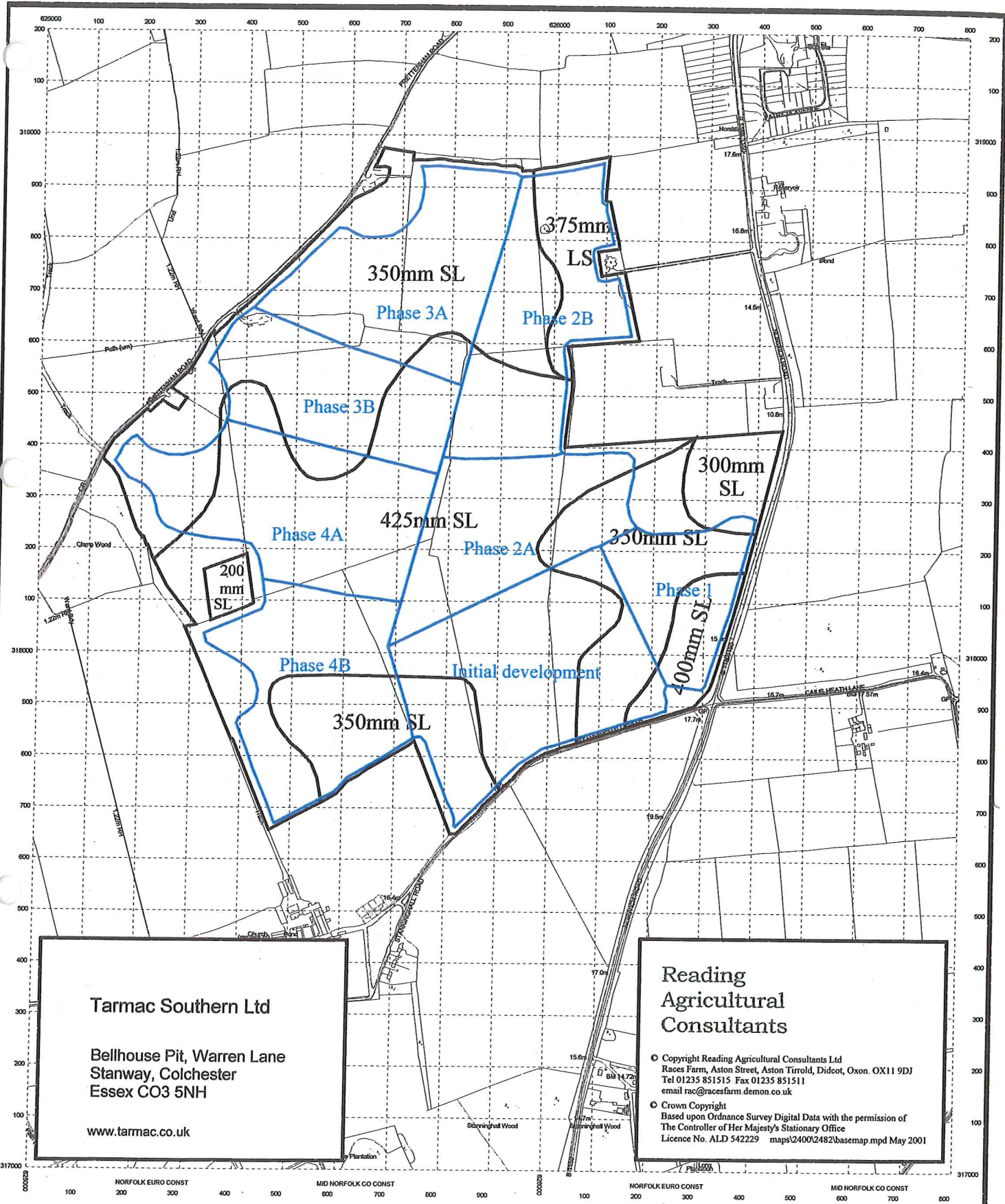
© Crown Copyright  
 Based upon Ordnance Survey Digital Data with the permission of  
 The Controller of Her Majesty's Stationary Office  
 Licence No. ALD 542229 maps24002482basemap.mpd May 2001

Plan RAC 2: ALC

	1		4
	2		5
	3a		Other 1 ha
	3b		Not Surveyed
			24ha
			45 ha
			36 ha

Scale 1:10,000





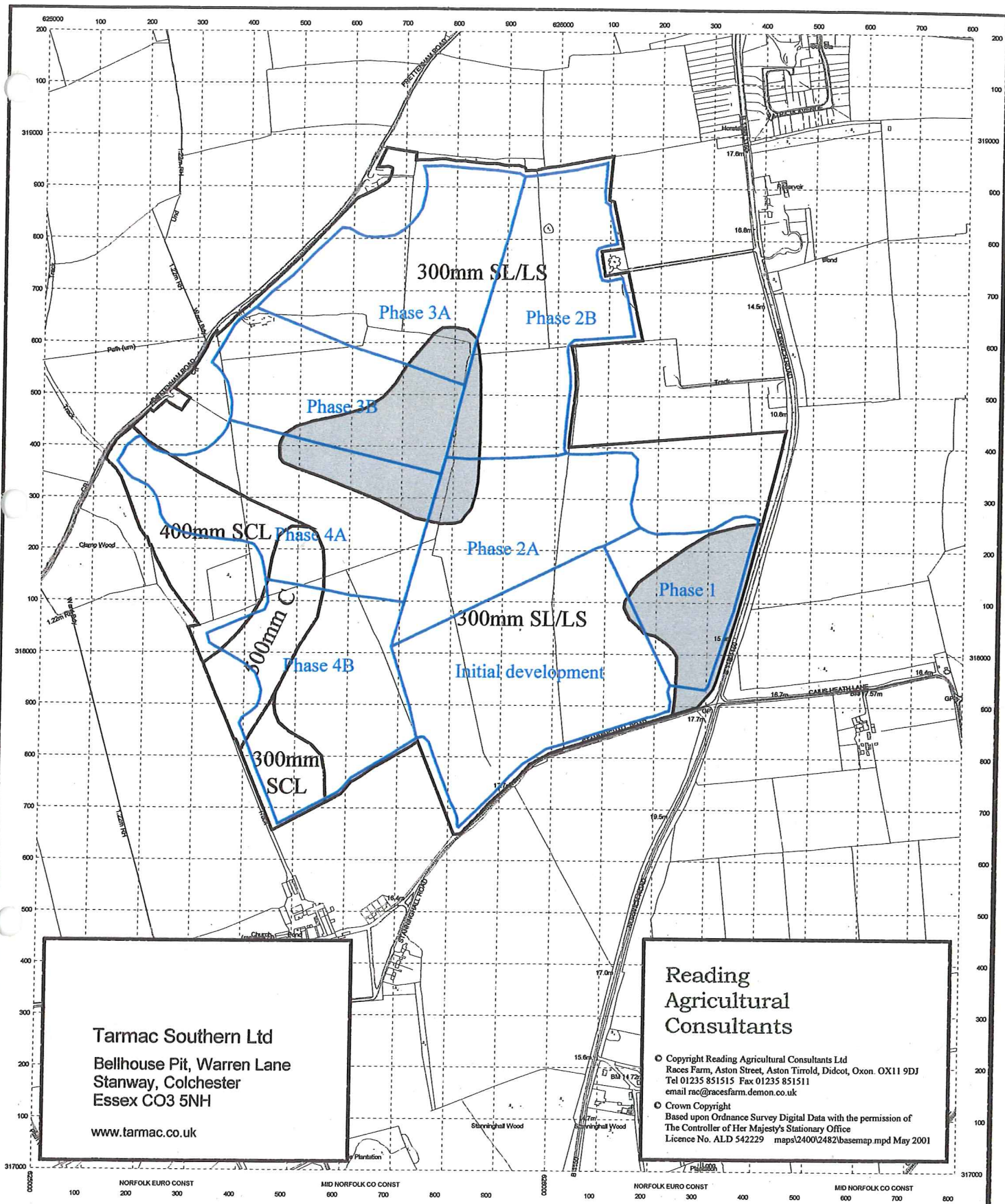
**Tarmac Southern Ltd**  
 Bellhouse Pit, Warren Lane  
 Stanway, Colchester  
 Essex CO3 5NH  
 www.tarmac.co.uk

**Reading Agricultural Consultants**  
 © Copyright Reading Agricultural Consultants Ltd  
 Races Farm, Aston Street, Aston Tirrold, Didcot, Oxon. OX11 9DJ  
 Tel 01235 851515 Fax 01235 851511  
 email rac@racesfarm.demon.co.uk  
 © Crown Copyright  
 Based upon Ordnance Survey Digital Data with the permission of  
 The Controller of Her Majesty's Stationary Office  
 Licence No. ALD 542229 maps24002482basemap.mpd May 2001

Plan RAC 3: Topsoil Resources and Phasing

Phasing  
 SL - Sandy Loam  
 LS - Loamy Sand  
 Scale 1:10,000





**Tarmac Southern Ltd**  
 Bellhouse Pit, Warren Lane  
 Stanway, Colchester  
 Essex CO3 5NH  
 www.tarmac.co.uk

**Reading  
 Agricultural  
 Consultants**

© Copyright Reading Agricultural Consultants Ltd  
 Races Farm, Aston Street, Aston Tirrold, Didcot, Oxon. OX11 9DJ  
 Tel 01235 851515 Fax 01235 851511  
 email rac@racesfarm.demon.co.uk  
 © Crown Copyright  
 Based upon Ordnance Survey Digital Data with the permission of  
 The Controller of Her Majesty's Stationary Office  
 Licence No. ALD 542229 maps2400/2482/basemap.mpd May 2001

Plan RAC 4: Upper Subsoil Resources

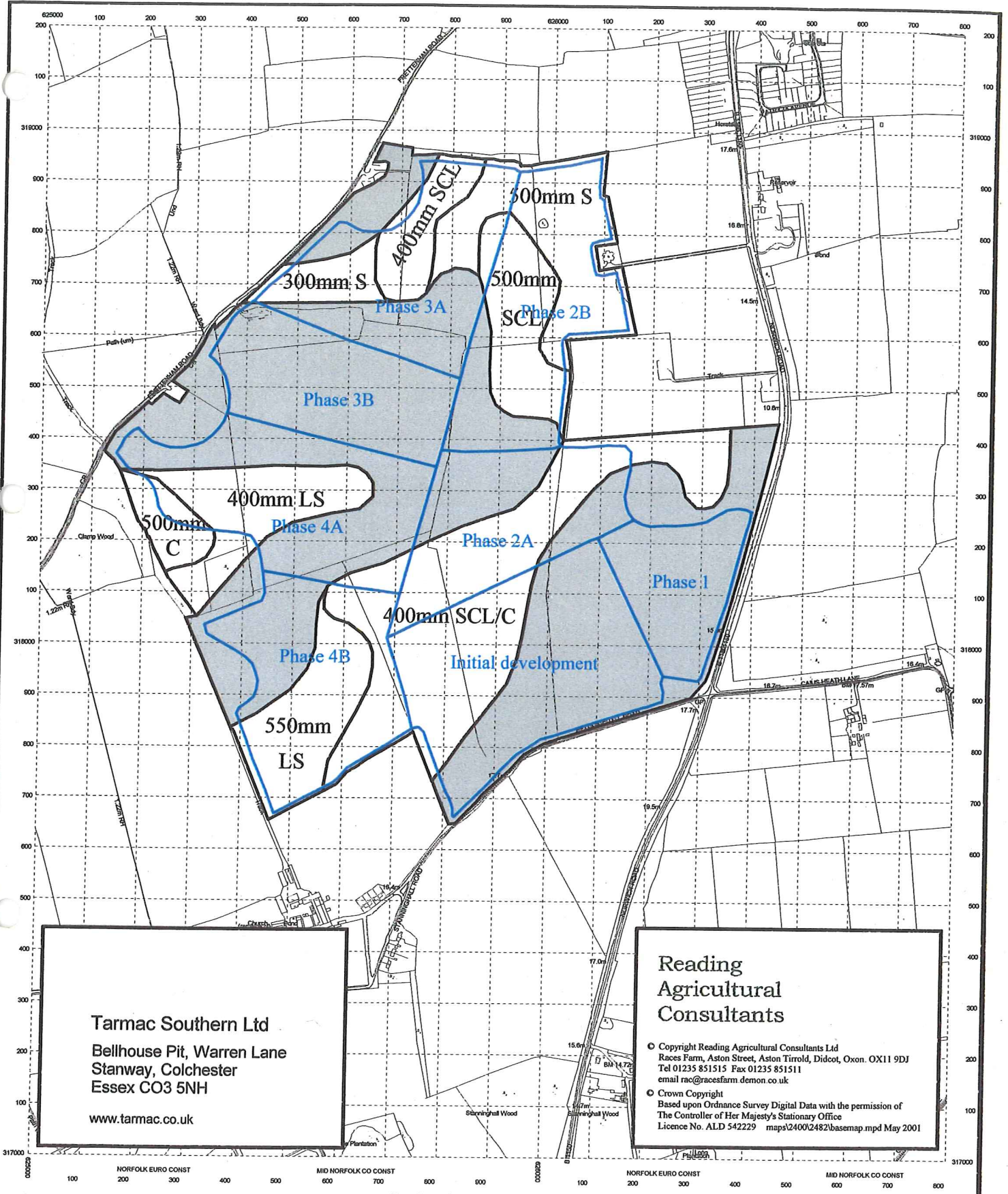
Phasing

Scale 1:10,000

LS - Loamy Sand  
 SL - Sandy Loam  
 SCL - Sandy Clay Loam  
 C - Clay

No recoverable upper subsoil resource





**Tarmac Southern Ltd**  
 Bellhouse Pit, Warren Lane  
 Stanway, Colchester  
 Essex CO3 5NH  
 www.tarmac.co.uk

**Reading Agricultural Consultants**

- © Copyright Reading Agricultural Consultants Ltd  
 Races Farm, Aston Street, Aston Tirrold, Didcot, Oxon. OX11 9DJ  
 Tel 01235 851515 Fax 01235 851511  
 email rac@racesfarm.demon.co.uk
- © Crown Copyright  
 Based upon Ordnance Survey Digital Data with the permission of  
 The Controller of Her Majesty's Stationary Office  
 Licence No. ALD 542229 maps24002482basemap.mpd May 2001

**Plan RAC 5: Lower Subsoil Resources**

Phasing

Scale 1:10,000

- S - Sand
- LS - Loamy Sand
- SL - Sandy Loam
- SCL - Sandy Clay Loam
- C - Clay

No recoverable lower subsoil resource

