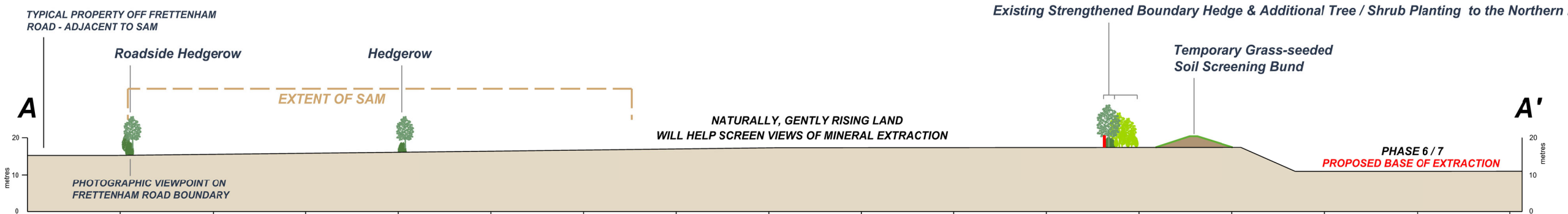
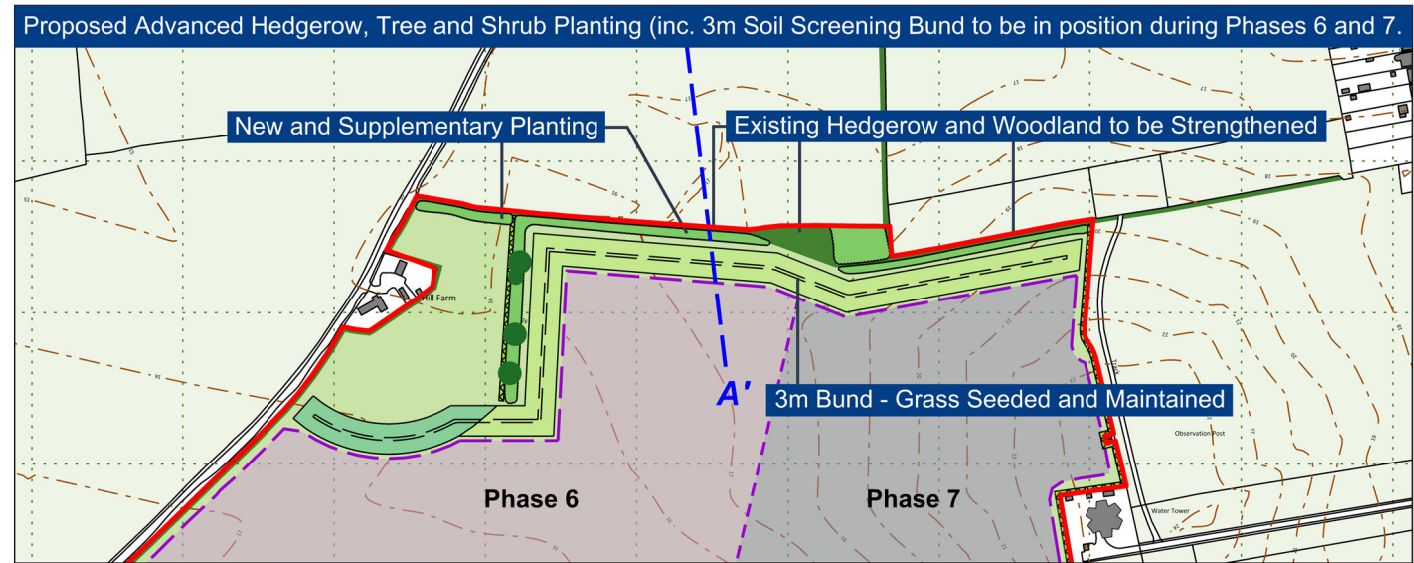


This drawing illustrates the proposed development Site in respect of the Scheduled Ancient Monument (SAM) ref. 1003928

The northern boundary of the mineral extension application Site being ~ 111m from the southern boundary of the SAM site. Temporary mineral extraction and subsequent restoration works will take place at a distance of ~ 148m from the SAM. Baseline desktop Site survey works have identified that there is a hedgerow and woodland block along this boundary which contains an amount of visual curtilage / setting in respect of the SAM. As part of the application it is proposed to rejuvenate and reinforce this boundary through:

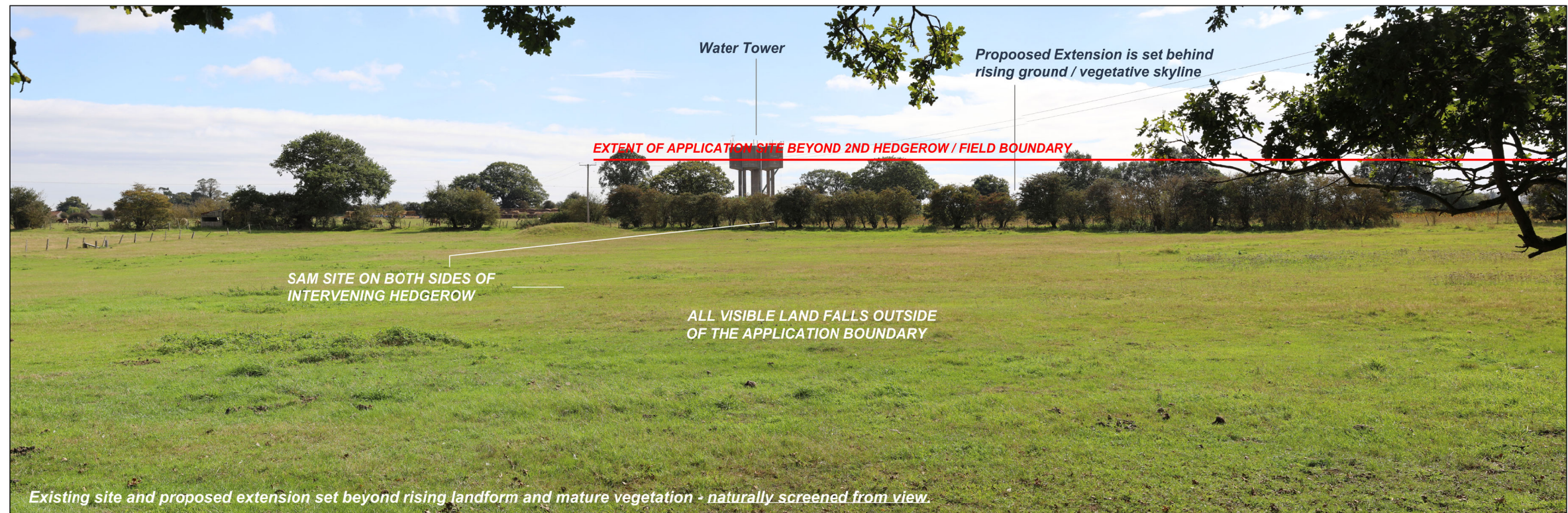
- i. Additional hedgerow / hedgerow tree planting
 - ii. The planting of woodland block to integrate into and supplement the vegetative and visual structure along the Site's northern boundary
- These two aspects being actively managed and maintained (This will be advanced planting allowing approx 7 years establishment before extraction progresses towards the Site's northern boundary within Phase 6)
- iii. A temporary 3m high soil screening bund, which will be seeded and maintained will be in position during all of the proposed works associated with Phases 6 and 7



SECTION A-A' Section from Frettenham Road, looking towards the northern boundary of the Proposed Extension

SCALE 1:1,250 @ A3

PHOTO VIEWPOINT - EXISTING VIEW FROM FRETENHAM ROAD



Site Name:
Stanninghall Quarry - Proposed Extension

Drawing Name:
Site's Northern Boundary Context in Respect of Scheduled Ancient Monument (SAM) ref. 1003928

Drawn By: RGD/RJS	Scale @ A3: various
Date: September 2020	Drawing Number: KD.SH.D.026

